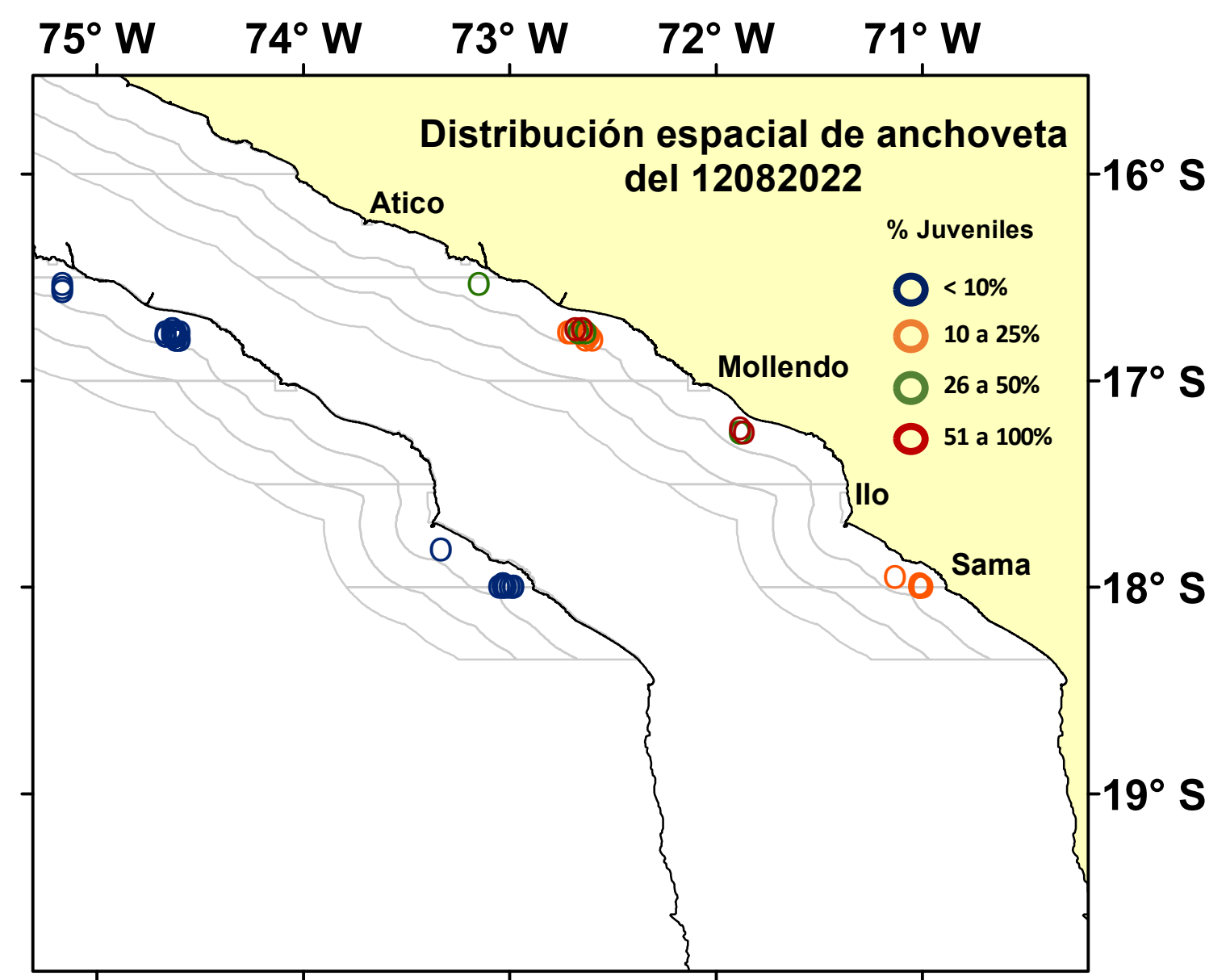
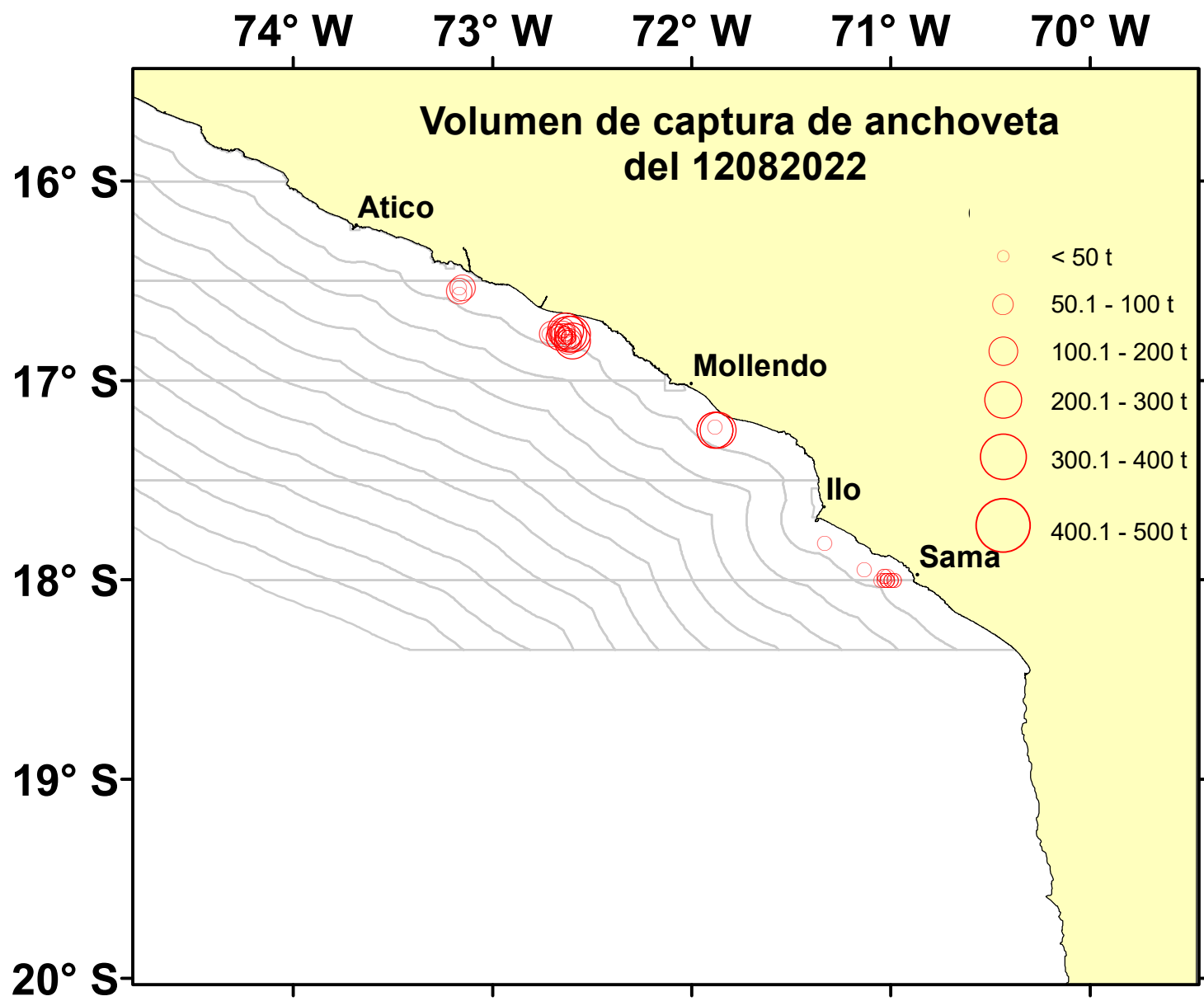





# DISTRIBUCIÓN ESPACIAL DE LA ANCHOVETA REGIÓN SUR DEL 12082022



Fuente: PRODUCE  
Elaboración: AFIRNP/DGIRP/IMARPE

Región: Norte-Centro

Datum: WG84

Escala: 1:3,478,676.49

