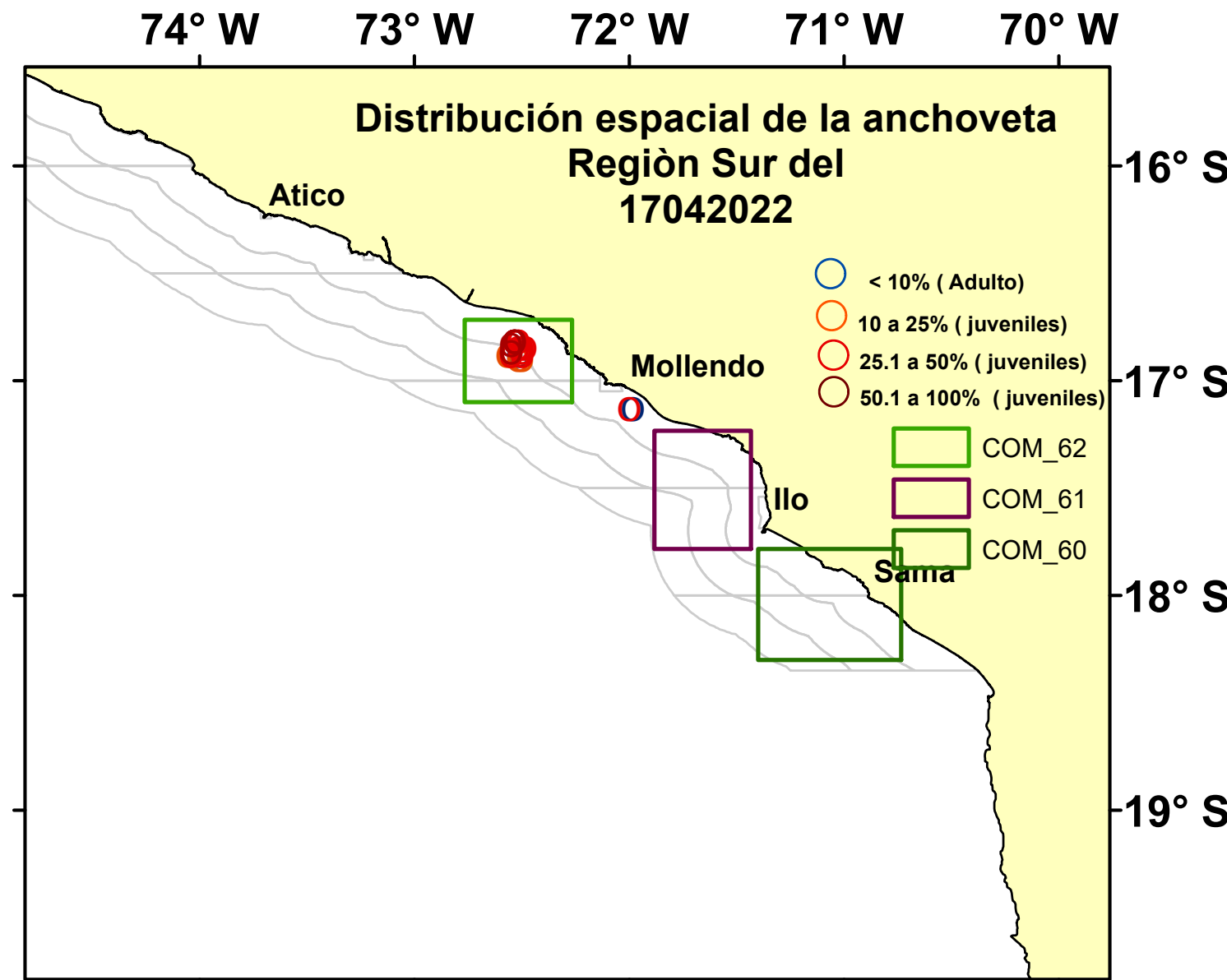
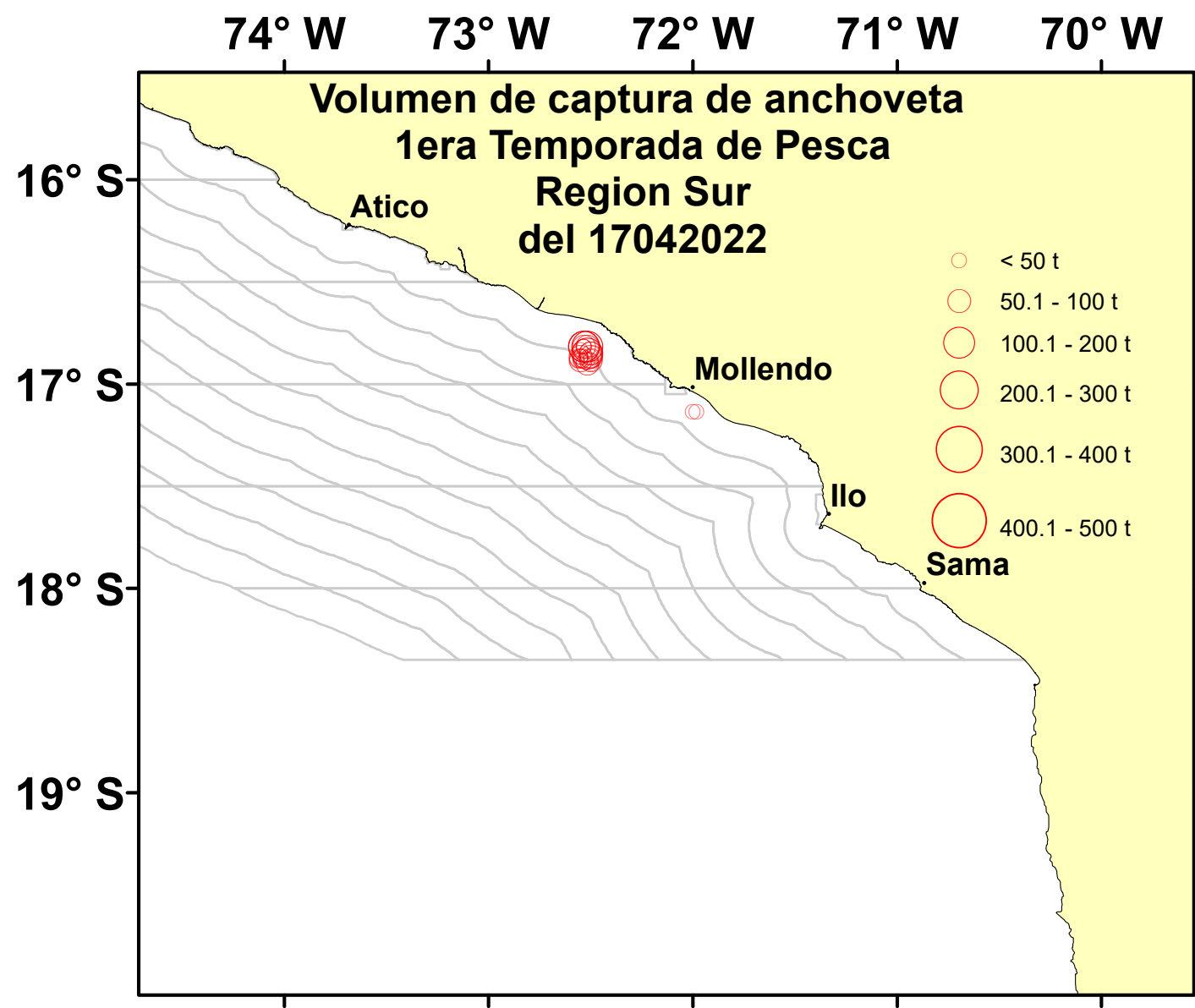





# DISTRIBUCIÓN ESPACIAL DE LA ANCHOVETA REGIÓN SUR DEL 17042022



Fuente: PRODUCE  
Elaboración: AFIRNP/DGIRP/IMARPE

Región: Norte-Centro  
Datum: WG84  
Escala: 1:3,478,676.49

