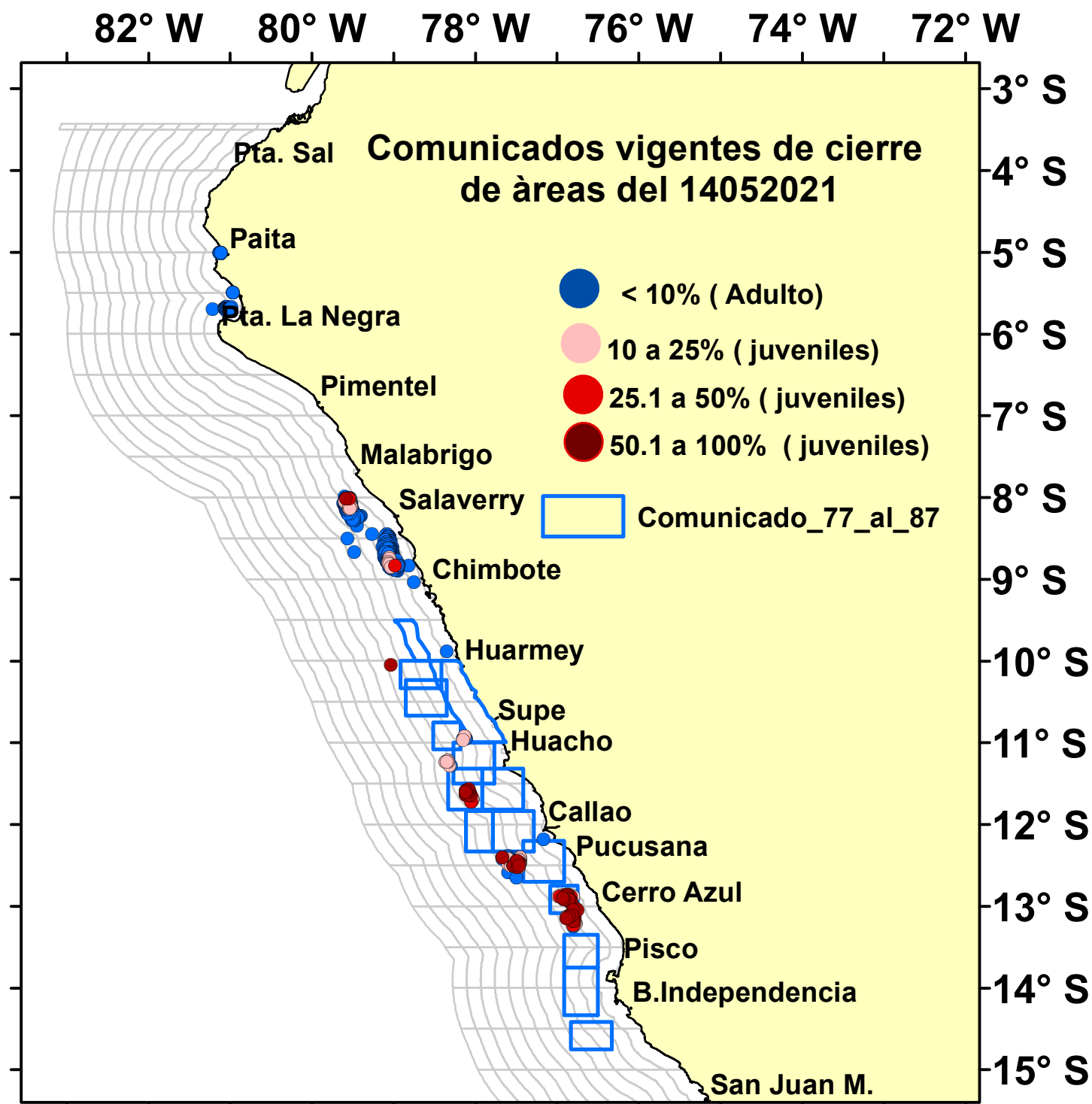
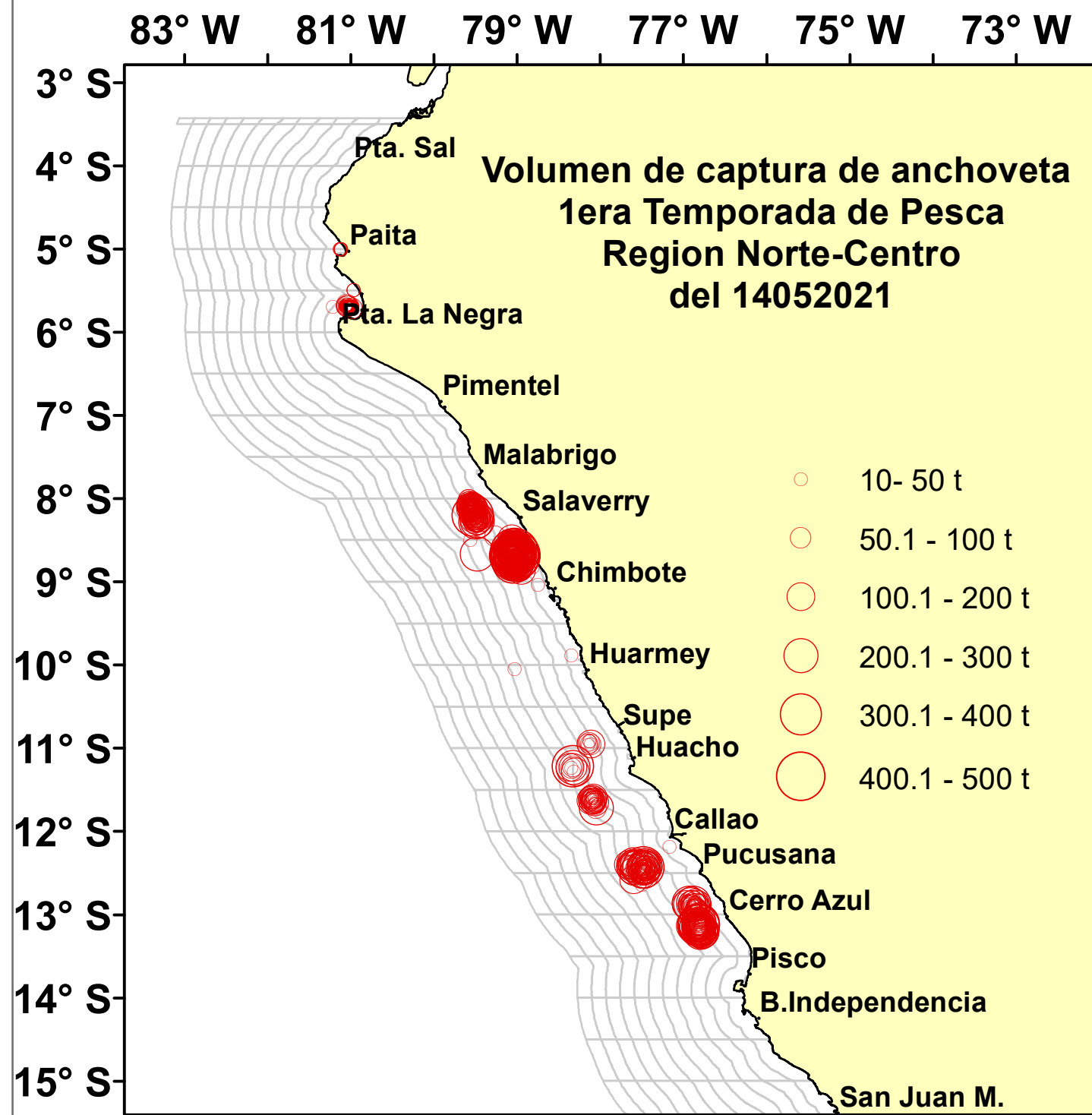





# DISTRIBUCIÓN ESPACIAL DE LA ANCHOVETA REGIÓN NORTE CENTRO DEL 14/05/2021



Fuente: PRODUCE

Elaboración: AFIRNP/DGIRP/IMARPE

Región: Norte-Centro

Datum: WG84

Escala: 1:7,736,627.55

