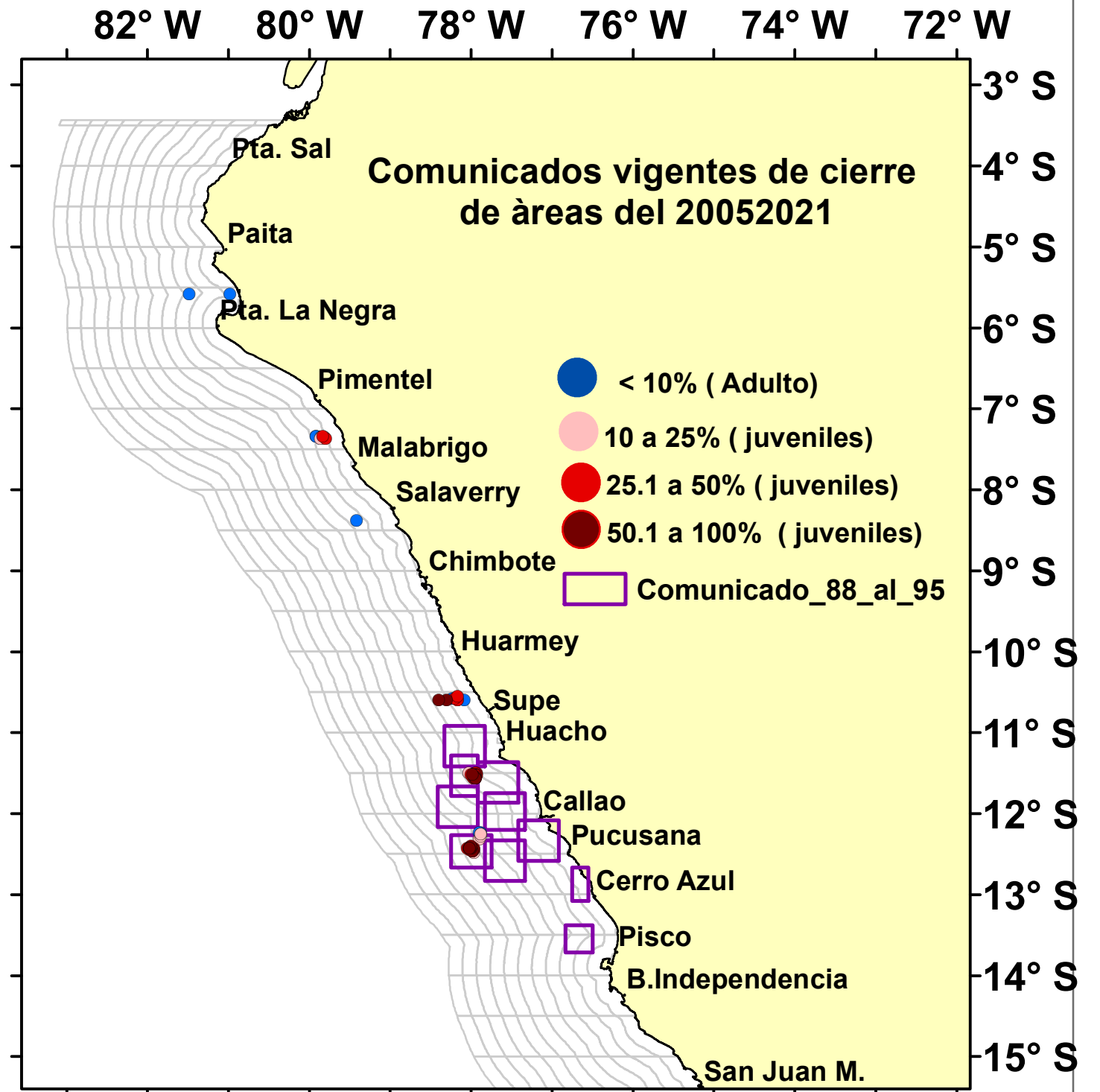
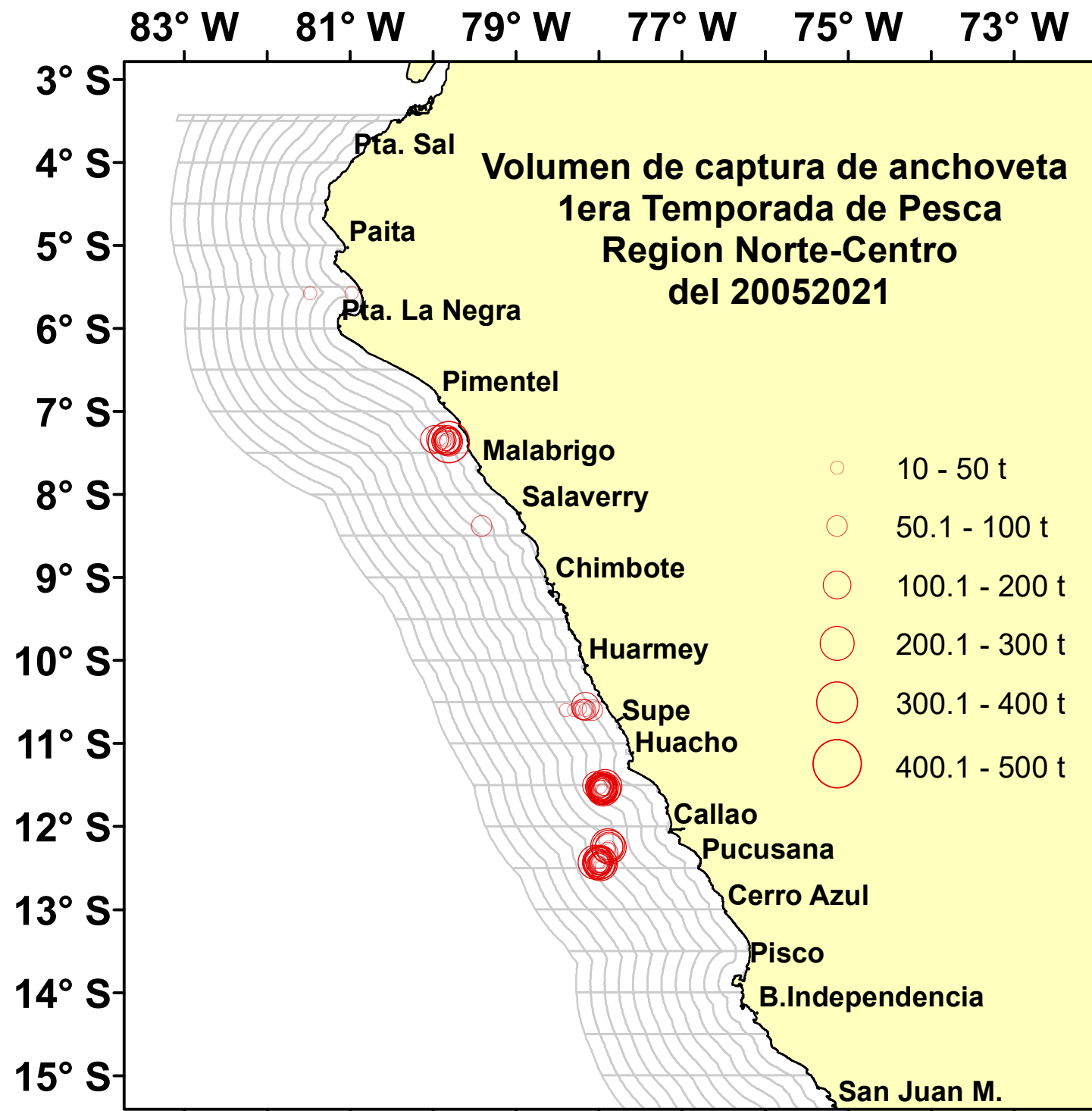





DISTRIBUCIÓN ESPACIAL DE LA ANCHOVETA REGIÓN NORTE CENTRO DEL 20/05/2021



Fuente: PRODUCE
Elaboración: AFIRNP/DGIRP/IMARPE

Región: Norte-Centro
Datum: WG84
Escala: 1:7,736,627.55

