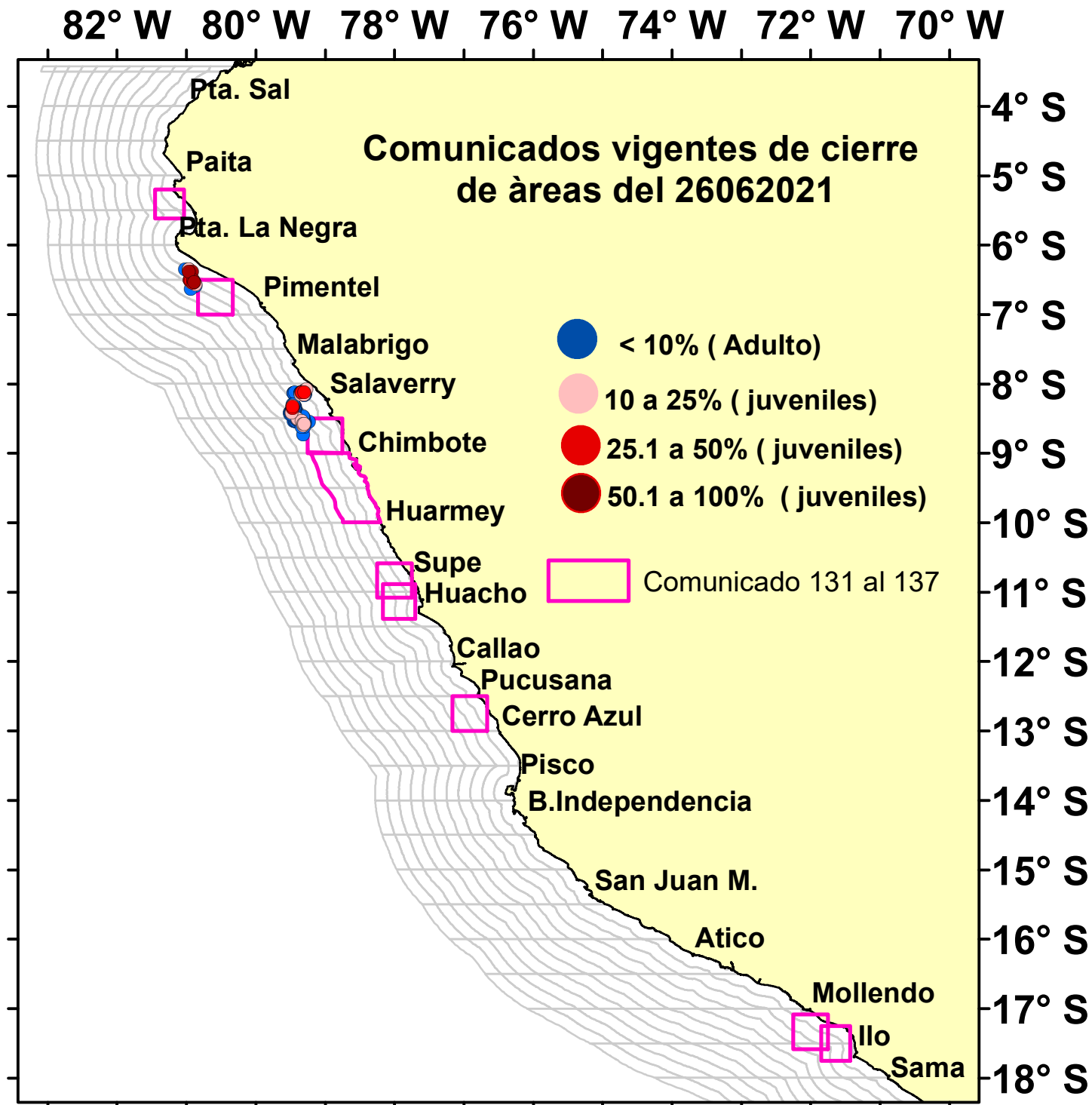
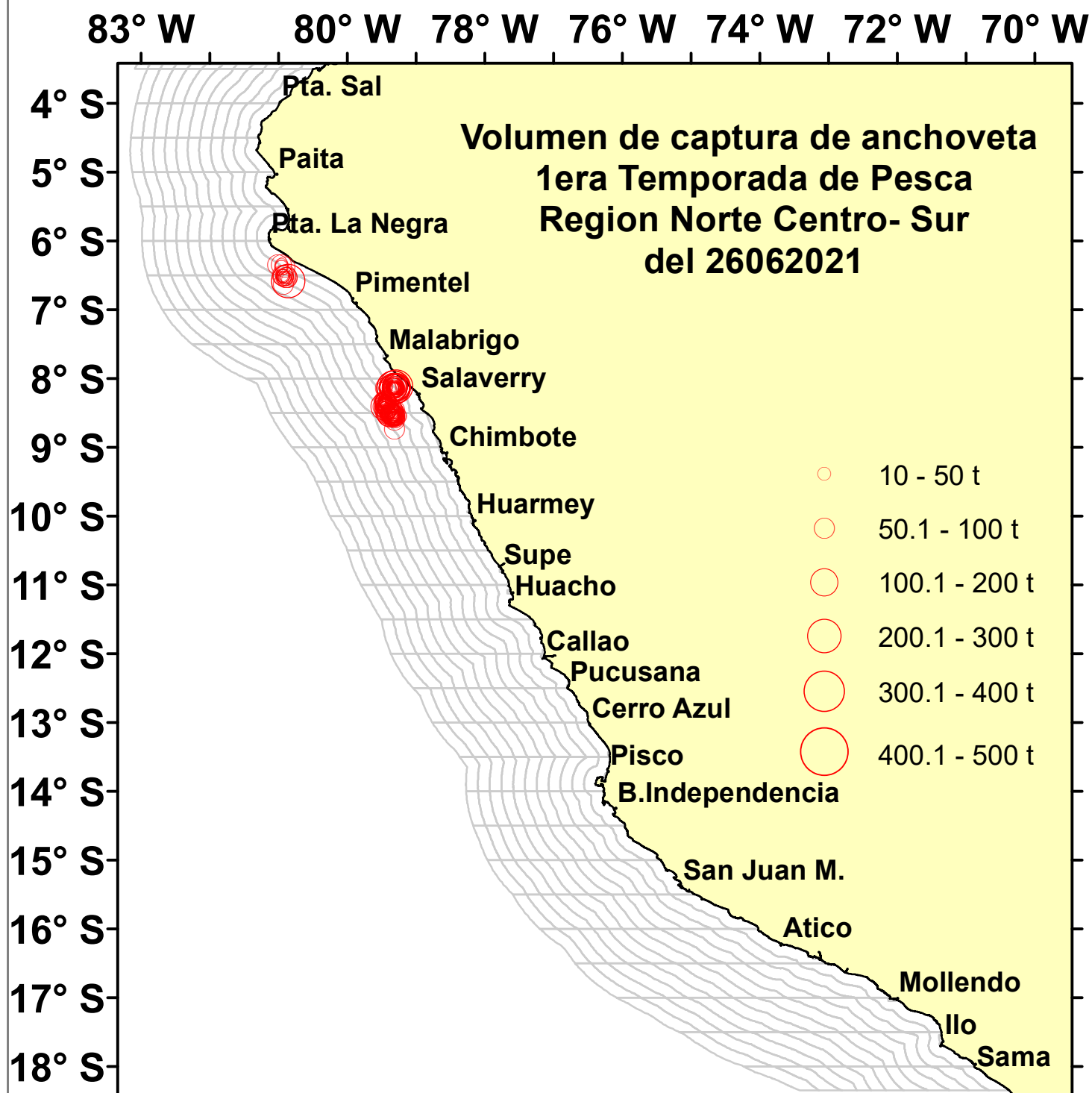





# DISTRIBUCIÓN ESPACIAL DE LA ANCHOVETA REGIÓN NORTE CENTRO -SUR DEL 26/06/2021



Fuente: PRODUCE  
Elaboración: AFIRNP/DGIRP/IMARPE

Región: Norte-Centro  
Datum: WG84  
Escala: 1:9,147,205.41

