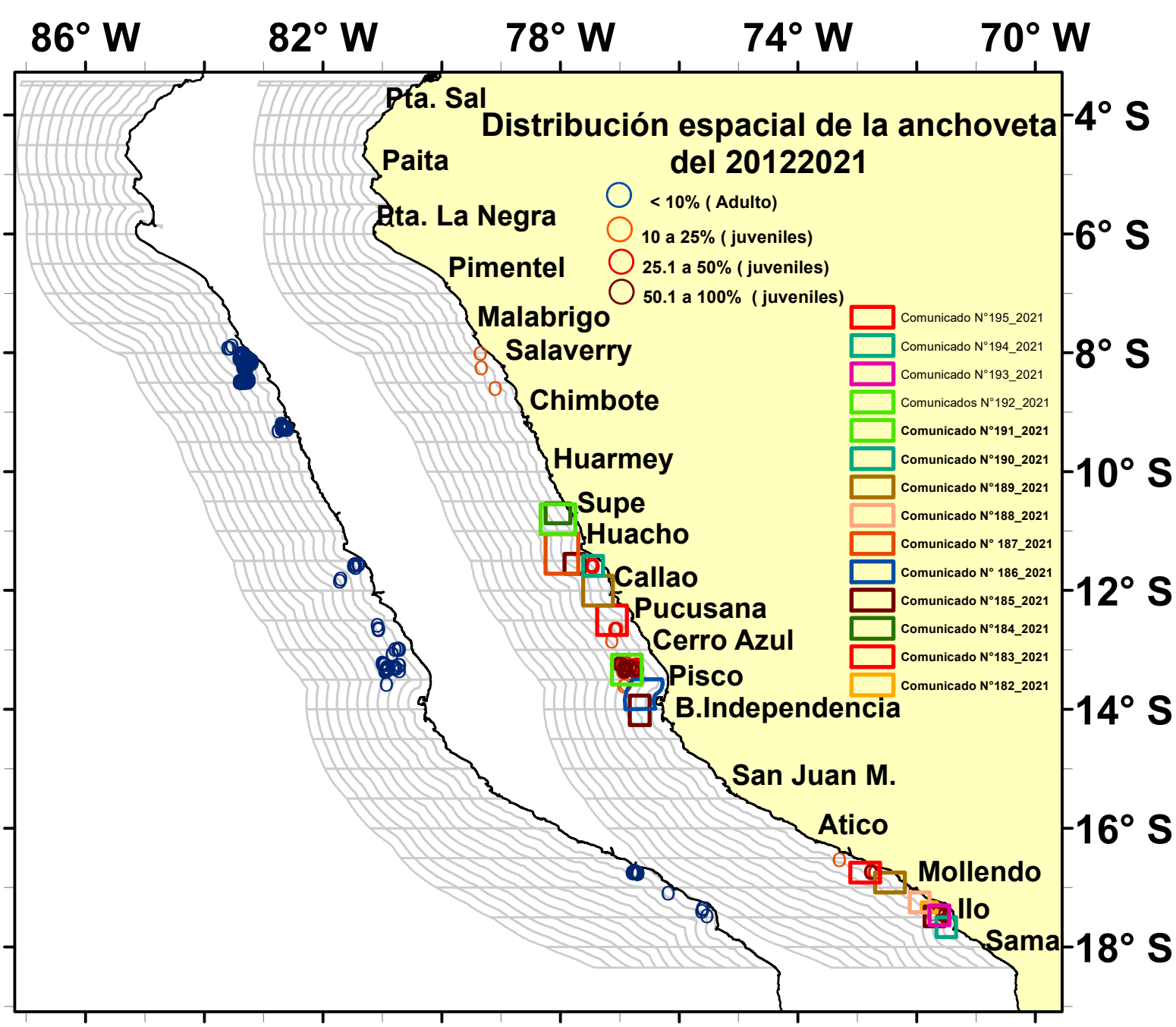
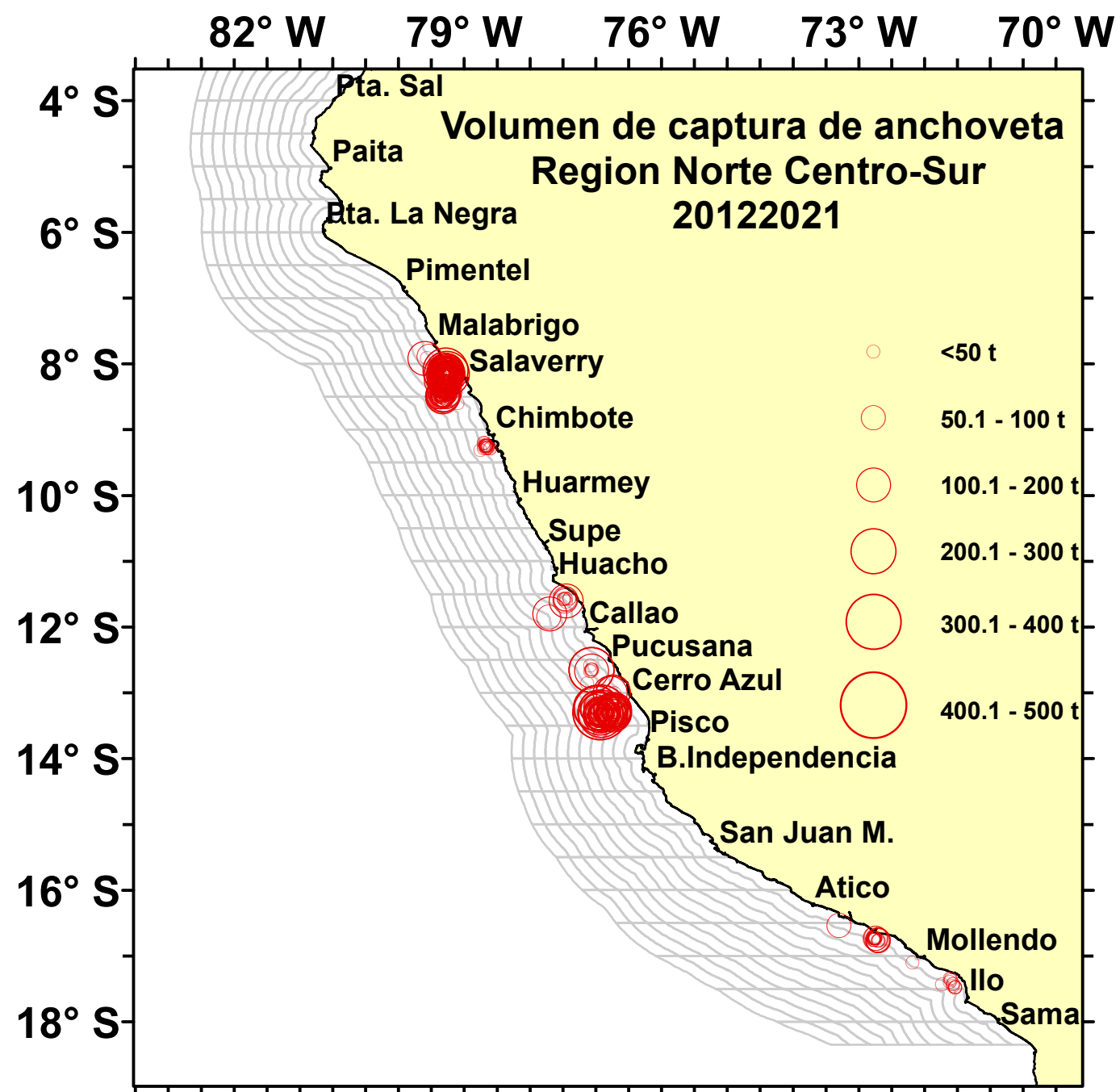





DISTRIBUCIÓN ESPACIAL DE LA ANCHOVETA REGIÓN NORTE CENTRO- SUR DEL 20122021



Fuente: PRODUCE
Elaboración: AFIRNP/DGIRP/IMARPE

Región: Norte-Centro
Datum: WG84
Escala: 1:10,312,267.83

