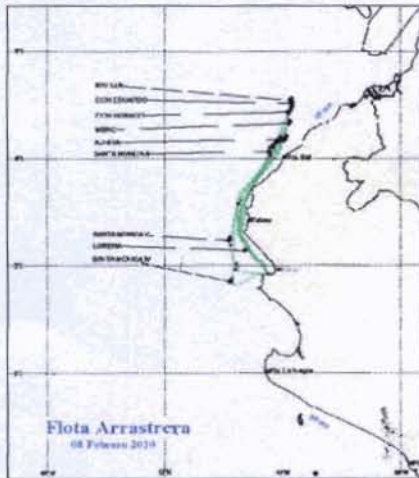




ZONAS DE PESCA DE MERLUZA

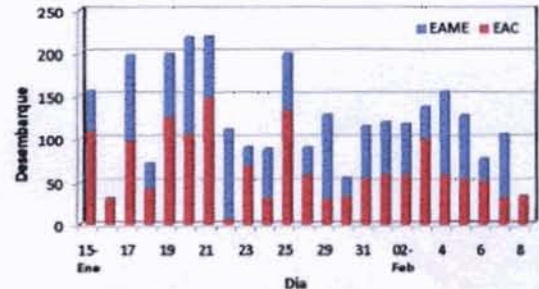


DESEMBARQUE (t) DE RECURSOS DEMERSALES DE LA FLOTA INDUSTRIAL

| DIA | MERLUZA | OTROS DEMERSALES | TOTAL |
|--------------|---------------|------------------|---------------|
| 01 - 15 Ene | 1514.1 | 83.3 | 1597.4 |
| 16 - 31 Ene | 2003.8 | 107.6 | 2111.3 |
| 01 - Feb | 118.1 | 6.2 | 124.3 |
| 02 - Feb | 116.2 | 4.9 | 121.2 |
| 03 - Feb | 136.0 | 14.4 | 150.4 |
| 04 - Feb | 153.6 | 5.9 | 159.5 |
| 05 - Feb | 126.1 | 6.1 | 132.1 |
| 06 - Feb | 76.7 | 4.5 | 81.2 |
| 07 - Feb | 87.5 | 3.3 | 90.8 |
| 08 - Feb | 50.5 | 4.4 | 54.9 |
| TOTAL | 4382.5 | 241 | 4623.5 |
| % | 94.8 | 5.2 | 100.0 |

DESEMBARQUE (t) DE MERLUZA POR TIPO DE FLOTA

| DIA | INDUSTRIAL | | | TOTAL |
|--------------|---------------|---------------|------------|---------------|
| | EAC | EAME | EME | |
| 01 - 15 Ene | 1064.7 | 449.4 | 0.0 | 1514.1 |
| 16 - 31 Ene | 1074.2 | 929.6 | 0.0 | 2003.8 |
| 01 - Feb | 59.2 | 58.8 | 0.0 | 118.1 |
| 02 - Feb | 58.2 | 58.0 | 0.0 | 116.2 |
| 03 - Feb | 100.8 | 35.2 | 0.0 | 136.0 |
| 04 - Feb | 58.2 | 95.5 | 0.0 | 153.6 |
| 05 - Feb | 53.6 | 72.4 | 0.0 | 126.1 |
| 06 - Feb | 52.0 | 24.7 | 0.0 | 76.7 |
| 07 - Feb | 15.8 | 71.7 | 0.0 | 87.5 |
| 08 - Feb | 50.5 | 0.0 | 0.0 | 50.5 |
| TOTAL | 2587.1 | 1795.4 | 0.0 | 4382.5 |
| % | 59.0 | 41.0 | 0.0 | 100.0 |



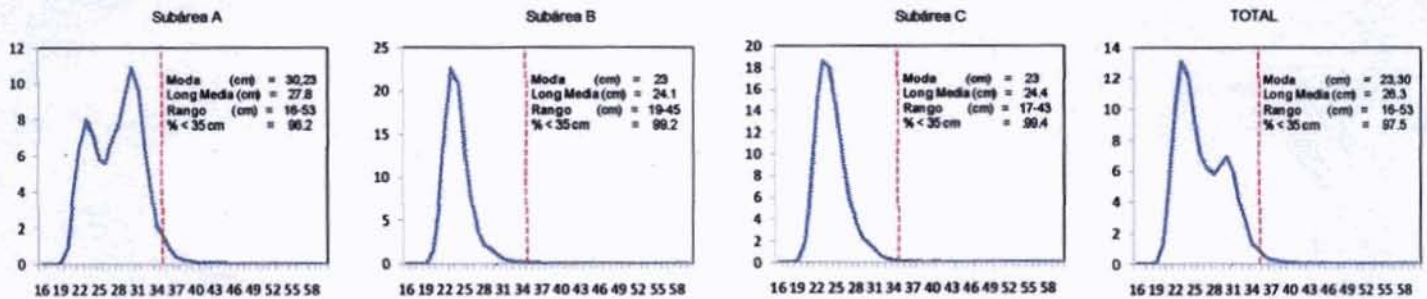
Desembarque diario (t) de merluza por tipo de flota

NÚMERO DE EMBARCACIONES

| DIA | EAC | EAME |
|----------|-----|------|
| 01 - Feb | 6 | 2 |
| 02 - Feb | 8 | 2 |
| 03 - Feb | 10 | 1 |
| 04 - Feb | 7 | 3 |
| 05 - Feb | 6 | 3 |
| 06 - Feb | 6 | 1 |
| 07 - Feb | 2 | 2 |
| 08 - Feb | 4 | 0 |

| DIA | EAC | | | | EAME | | | |
|----------|---------|---------|---------|--------------|---------|---------|---------|--------------|
| | RANGO | MODA | L.MEDIA | % < DE 35 cm | RANGO | MODA | L.MEDIA | % < DE 35 cm |
| 01 - Feb | 18 - 43 | 23 y 28 | 24.9 | 97.6 | 20 - 44 | 30 y 24 | 27.9 | 96.3 |
| 02 - Feb | 19 - 47 | 22 y 30 | 26.4 | 96.8 | 18 - 53 | 23 y 29 | 25.8 | 96.4 |
| 03 - Feb | 16 - 45 | 24 y 27 | 26.5 | 98.1 | 19 - 43 | 23 | 23.9 | 99.1 |
| 04 - Feb | 17 - 40 | 24.0 | 25.1 | 99.1 | 20 - 43 | 23 y 29 | 25.2 | 97.9 |
| 05 - Feb | 19 - 41 | 23,28 | 26.0 | 97.8 | 20 - 46 | 24,30 | 26.4 | 99.0 |
| 06 - Feb | 18 - 45 | 23,27 | 26.1 | 98.1 | 21 - 45 | 30 | 30.3 | 97.6 |
| 07 - Feb | 19 - 39 | 39,24 | 27.6 | 98.0 | 21 - 49 | 30,24 | 30.6 | 93.3 |
| 08 - Feb | 20 - 47 | 30 | 29.7 | 94.0 | | | | |

ESTRUCTURA POR TAMAÑOS DE MERLUZA POR SUBAREAS
AL 08 DE FEBRERO DE 2010



* Cifras preliminares, no oficiales

